






Budapest



Big Caslon Medium
ABCDEFGHIJKLMNOPQRSTUVWXYZ
abcdefghijklmnopqrstuvwxyz

Adobe Caslon Regular. Lorem ipsum dolor sit amet, consectetur adipiscing elit, sed diam nonummy nibh euismod tincidunt ut laoreet dolore magna aliquam erat volutpat. Ut wisi enim ad minim veniam, quis nostrud exerci tation ullamcorper suscipit lobortis nisl ut aliquip ex ea commodo consequat.



New Yorker Ads



Site Sign: glass panels with site description typeset in seven languages



This site has the remains of monuments such as the Roman city of Aquinacum and the Gothic castle of Buda, which have had a considerable influence on the architecture of various periods. It is one of the world's outstanding urban landscapes and illustrates the great periods in the history of the Hungarian capital.

Ce tronon du Danube a été le lieu d'implantation humaine depuis le Paléolithique. C'est à ce site de la ville romaine d'Aquinacum, située au nord du lieu inscrite qui comprend des parties de deux villes à l'origine bien distinctes : Buda sur l'épave de la rive droite et Pest dans la plaine de la rive gauche.

В этом месте сохранились памятники, как древнеримский город Аквинакум и готический замок в Буда, которые оказали существенное влияние на архитектуру различных исторических эпох. Это один из выдающихся городских ландшафтов мирового значения, иллюстрирующий важнейшие этапы в истории столицы Венгрии.

Ezen a helyen olyan emlékek maradtak meg, mint például Aquinacum római város és a gótikus buda vár, amelyek jelentős hatással voltak a különböző korszakok építészetére. A világ egyik kiemelkedő városi táj, a magyar főváros történelmének jól szemléltető színtere.

Er a Duna-vidéken a paleolitikum óta emberi település helyszíne. Ez volt a római kori város, Aquinacum helye, a feltámasztott csodára, amely két eredetileg egymástól teljesen különálló város részeit foglalta magában: a jobb parton Buda és a bal parton a síkban Pest.

這個遺址有羅馬城阿基納庫姆和哥德堡等古蹟遺跡，對各個時期的建築產生了相當大的影響。它是世界上最重要的景觀之一，展示了匈牙利歷史上最重要的階段。

自新石器時代以來，多瑙河的這一帶一直是人類居住的地點。它是羅馬城市阿基納庫姆的遺址，位於該城市的右岸。右岸的布達和左岸的佩斯是該市的一部分。

Information Sheet



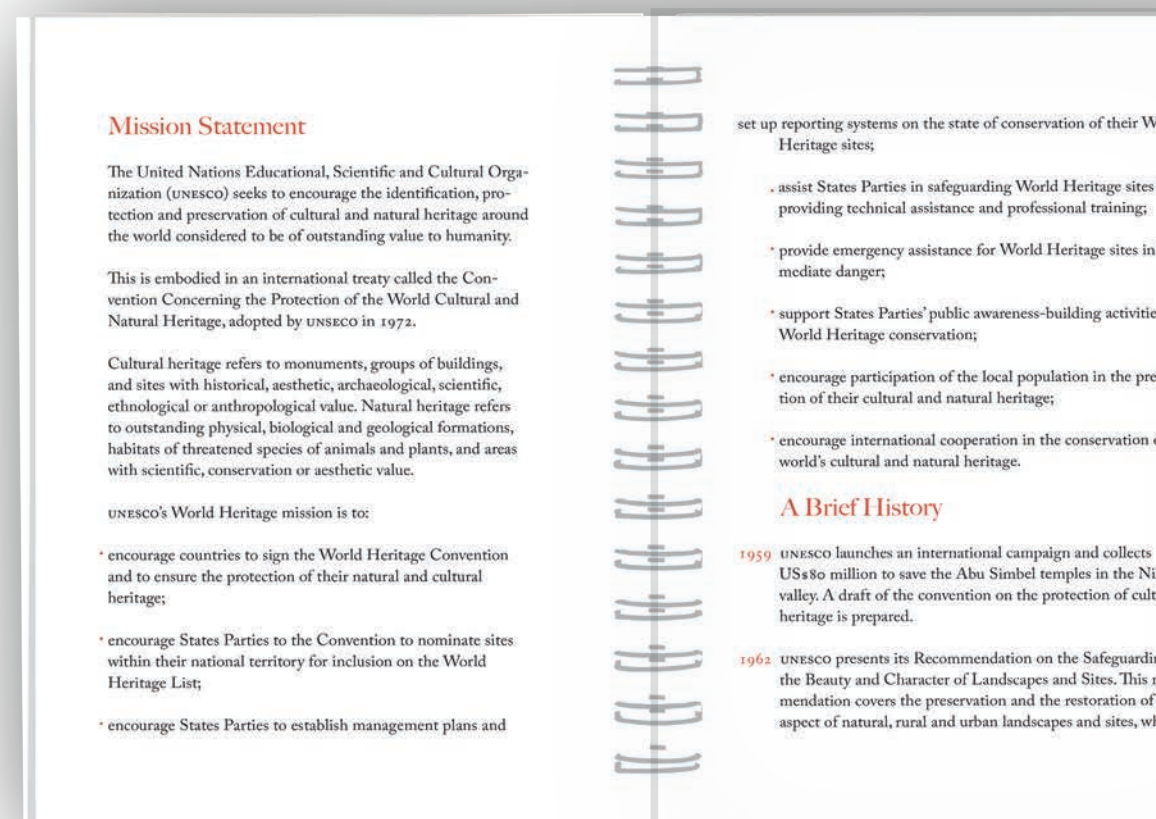
App Button



Website Homepage



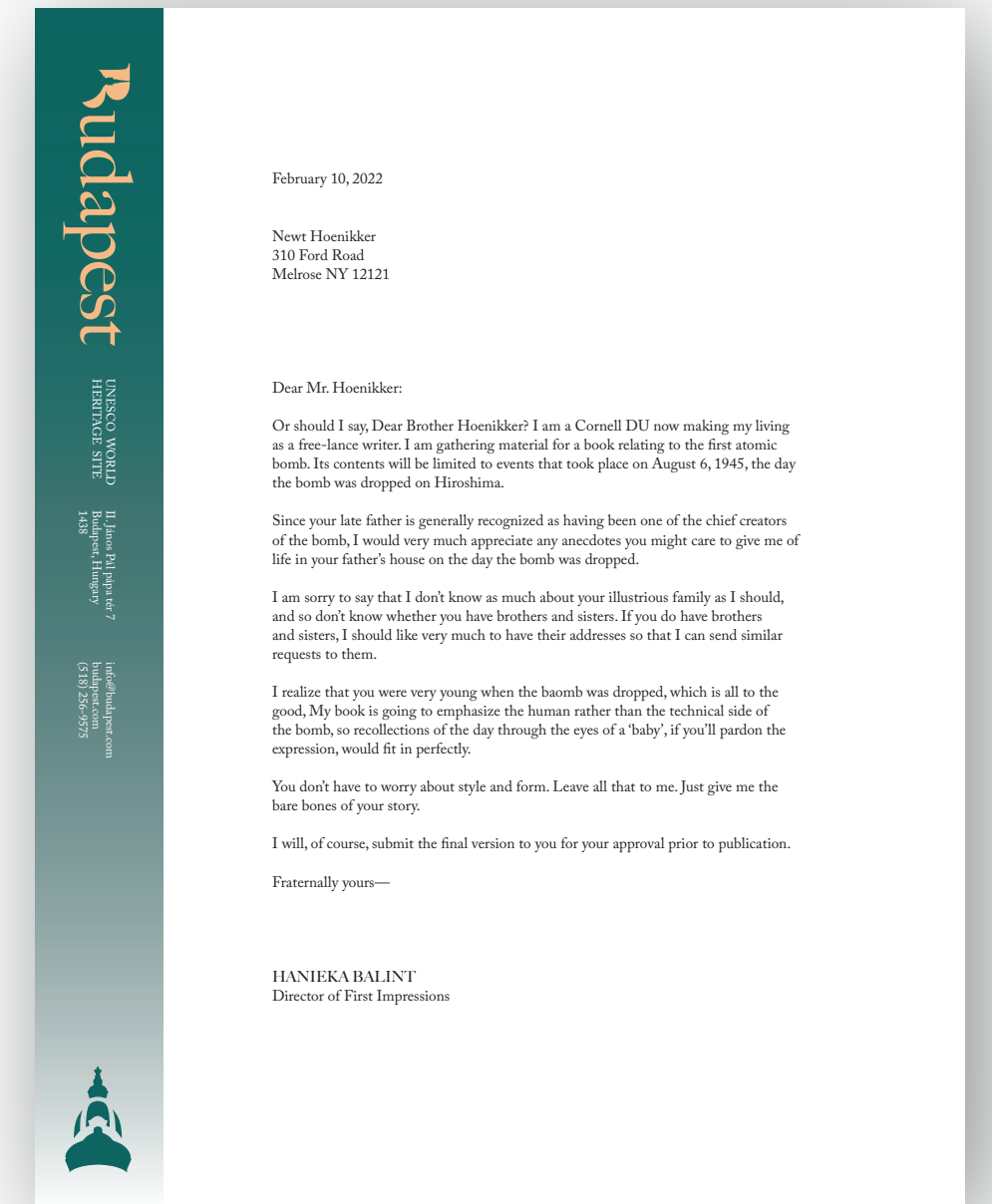
Booklet: two texts, two page sizes, one edge wire-bound



Envelope



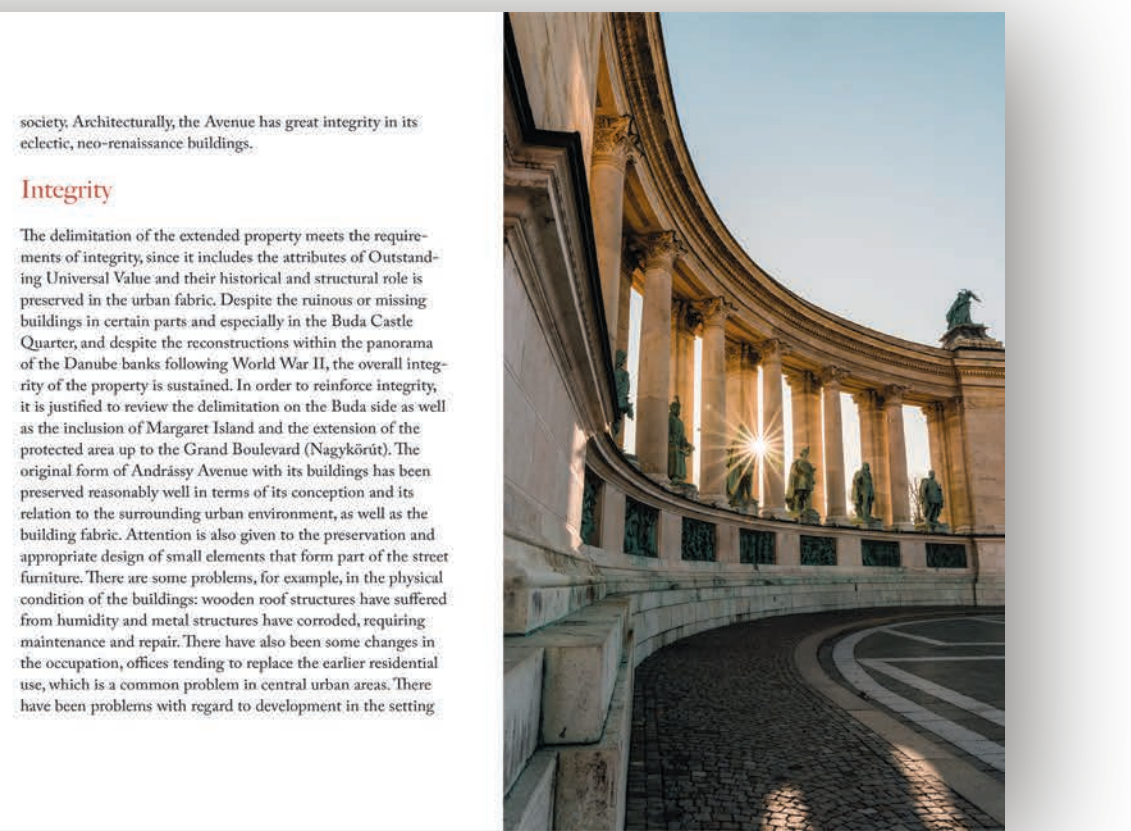
Letterhead



Strategic Ideas

1. Visitors to Budapest can learn more about the site through an informational riverboat tour along the Danube River. The tour will begin along the bank of Buda, then cross the river and continue along the bank of Pest.
2. Taking inspiration from Boston's Freedom Trail, a marked path will be installed throughout the city along notable landmarks. Visitors can start at Buda and cross the bridge into Pest or vice versa.
3. A video installation will be set up at the Danube's edge facing Pest. The video will show an animated time lapse of the cityscape, beginning with the Paleolithic era and showing the developments, destructions, and revitalizations that occurred in the thousands of years that followed.

Haniaka Balint
Graphic Design Synthesis
Northeastern University 2022



Business Card

